
STATUTORY INSTRUMENTS

1986 No. 209 (S. 12)

LOCAL GOVERNMENT, SCOTLAND
CHANGES ON LOCAL GOVERNMENT AREAS

**The Clydebank District and Bearsden and
Milngavie District (Whitehill Farm) Boundaries
Amendment Order 1986**

Made - - - - - 4th February 1986
Laid before Parliament 21st February 1986
Coming into Operation 1st April 1986

In exercise of the powers conferred on me by section 17(2) of the Local Government (Scotland) Act 1973(a) to give effect to proposals made by the Local Government Boundary Commission for Scotland under section 14(2) of the Act, and of all other powers enabling me in that behalf, I hereby make the following order:—

Title and commencement

1. This order may be cited as the Clydebank District and Bearsden and Milngavie District (Whitehill Farm) Boundaries Amendment Order 1986, and shall come into operation on 1st April 1986.

Interpretation

2. In the Schedule to this order any reference to a boundary of a district is a reference to a boundary existing immediately before the commencement of this order.

Application of regulations

3. The Local Government Area Changes (Scotland) Regulations 1977(b) shall apply for the purpose of this order to such extent as may be required to implement the area changes effected by article 4 of this order.

Area changes

4. That part of Clydebank District containing an area at Whitehill Farm being the area described in the Schedule to this order and delineated and hatched on the map signed as relative to this order, shall be transferred to Bearsden and Milngavie District.

(a) 1973 c. 65.

(b) S.I. 1977/8.

Consequential changes of electoral arrangements

5. The area described in the Schedule to this order (being the area transferred by article 4 of this order)—

(a) shall cease to form part of Electoral Division 43 (Clydebank/Kilpatrick (North)) of Strathclyde Region(a) and of District Ward 9 (Faifley North) of Clydebank District(b); and

(b) shall form part of Electoral Division 44 (Milngavie/Kilmardinny) of Strathclyde Region and of District Ward 4 (Clober) of Bearsden and Milngavie District(c).

New St Andrew's House,
Edinburgh.
4th February 1986.

Malcolm Rifkind.
One of Her Majesty's Principal
Secretaries of State.

SCHEDULE

Articles 4 and 5

Commencing on the eastern boundary of Clydebank District at the northern side of the Cochno Road northeast of Loansdean; then northwestward and northward along the northern side of the said road and the eastern side of the track leading to Kennels Cottage to the eastern boundary of Clydebank District; then eastward and southward along the said District boundary to the point of commencement.

(a) The electoral divisions of Strathclyde Region were constituted by S.I. 1979/673, to which there are amendments not relevant to this order.

(b) The district wards of Clydebank District were constituted by S.I. 1983/1059.

(c) The district wards of Bearsden and Milngavie District were constituted by S.I. 1981/68.

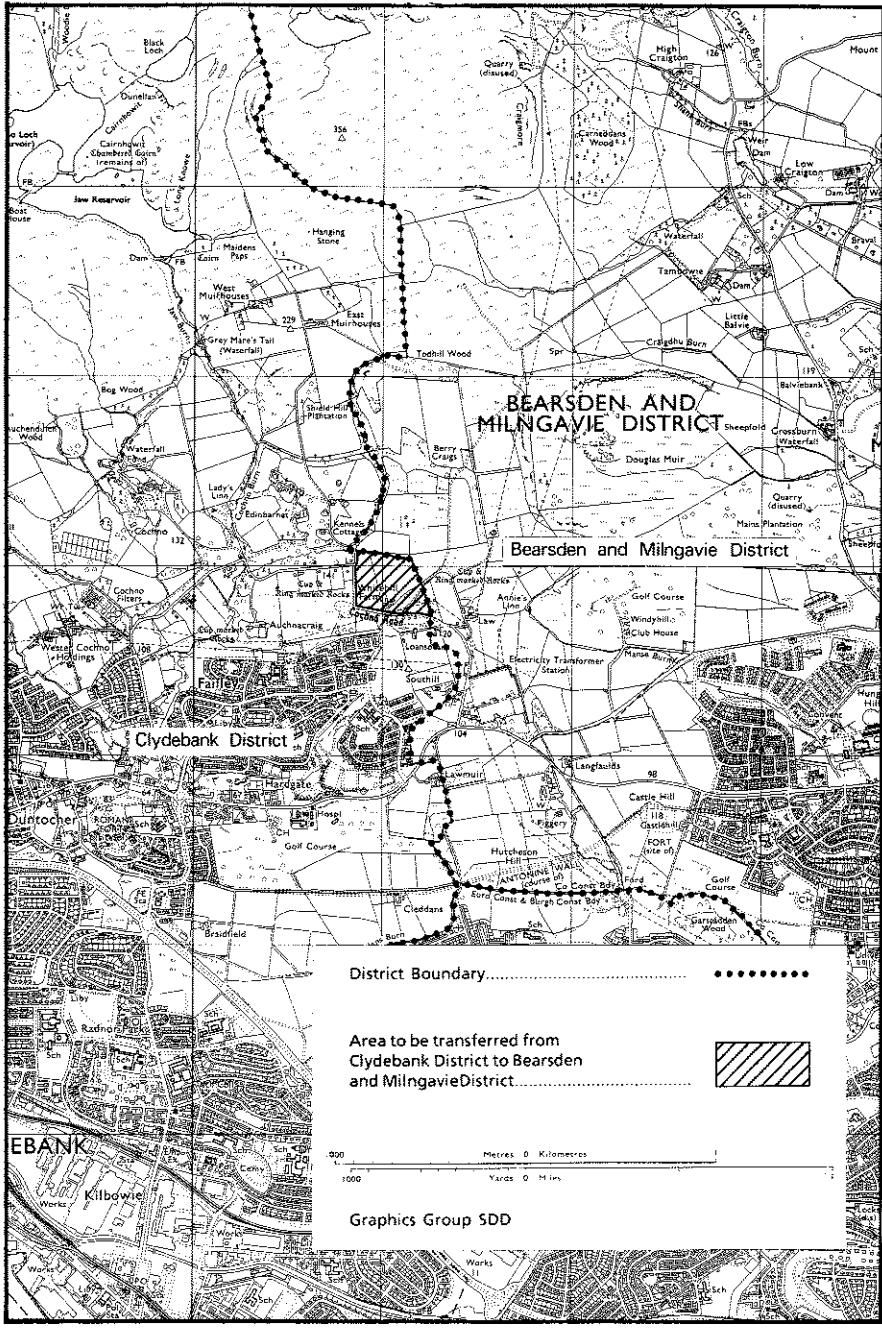
EXPLANATORY NOTE

(This Note is not part of the Order.)


This order transfers an area of approximately 27.6 acres at Whitehill Farm from Clydebank District to Bearsden and Milngavie District and makes consequential changes of electoral arrangements.


The area transferred is shown on the map which forms part of this Note.

Copies of the map referred to in article 4 of this order may be inspected at the offices of any of the local authorities referred to in this order.



District Boundary..... ●●●●●●●●

Area to be transferred from
Clydebank District to Bearsden
and Milngavie District..... 



Graphics Group SDD

Printed for Her Majesty's Stationery Office by J. W. Arrowsmith Ltd.
800 A1298 D14 C8 2/86

80p net

ISBN 0 11 066209 1