

6/14

STATUTORY INSTRUMENTS

1984 No. 1941 (S. 156)

LOCAL GOVERNMENT, SCOTLAND

CHANGES IN LOCAL GOVERNMENT AREAS

**The Inverclyde and Renfrew Districts (Heathmount, Kilmacolm,
and Knockmountain Farm) Boundaries Amendment Order 1984**

Made - - - - - 6th December 1984

Laid before Parliament 7th January 1985

Coming into Operation 1st April 1985

Whereas under section 17(1) of the Local Government (Scotland) Act 1973(a) the Local Government Boundary Commission for Scotland on 4th July 1983 submitted to me a report on a review conducted under section 14(2) of that Act in which they made proposals for the transfer of a certain area from Inverclyde District to Renfrew District and a certain area from Renfrew District to Inverclyde District, and in which they also made proposals for changes in electoral arrangements consequential on those changes in local government areas;

Now, therefore, in exercise of the powers conferred on me by section 17(2) of the said Act, and of all other powers enabling me in that behalf, I hereby make the following order:—

Title and commencement

1. This order may be cited as the Inverclyde and Renfrew Districts (Heathmount, Kilmacolm and Knockmountain Farm) Boundaries Amendment Order 1984, and shall come into operation on 1st April 1985.

Interpretation

2. In the Schedule to this order any reference to a boundary of a district is a reference to a boundary existing immediately before the commencement of this order.

Application of regulations

3. The Local Government Area Changes (Scotland) Regulations 1977(b) shall apply for the purposes of this order to such extent as may be required to implement the area changes effected by article 4 of this order.

(a) 1973 c. 65.
(b) S.I. 1977/8.

Area changes

4.— (1) That part of Renfrew District containing an area at Heathmount, Kilmacolm described in Part I of the Schedule to this order and delineated and hatched on map number 1 signed as relative to this order shall be transferred to Inverclyde District.

(2) That part of Inverclyde District containing an area at Knockmountain Farm described in Part II of the Schedule to this order and delineated and hatched on map number 2 signed as relative to this order shall be transferred to Renfrew District.

Consequential changes of electoral arrangements

5.— (1) The area described in Part I of the Schedule to this order (being the area transferred by article 4(1) of this order)—

- (a) shall form part of Electoral Division 84 (Port Glasgow/Kilmacolm) of Strathclyde Region(a) and of District Ward 1 (Kilmacolm) of Inverclyde District(b); and
- (b) shall cease to form part of Electoral Division 83 (Bargarran) of Strathclyde Region and of District Ward 45 (Houston) of Renfrew District(c).

(2) The area described in Part II of the Schedule to this order (being the area transferred by article 4(2) of this order)—

- (a) shall form part of Electoral Division 83 (Bargarran) of Strathclyde Region and of District Ward 45 (Houston) of Renfrew District; and
- (b) shall cease to form part of Electoral Division 84 (Port Glasgow/Kilmacolm) of Strathclyde Region and of District Ward 1 (Kilmacolm) of Inverclyde District.

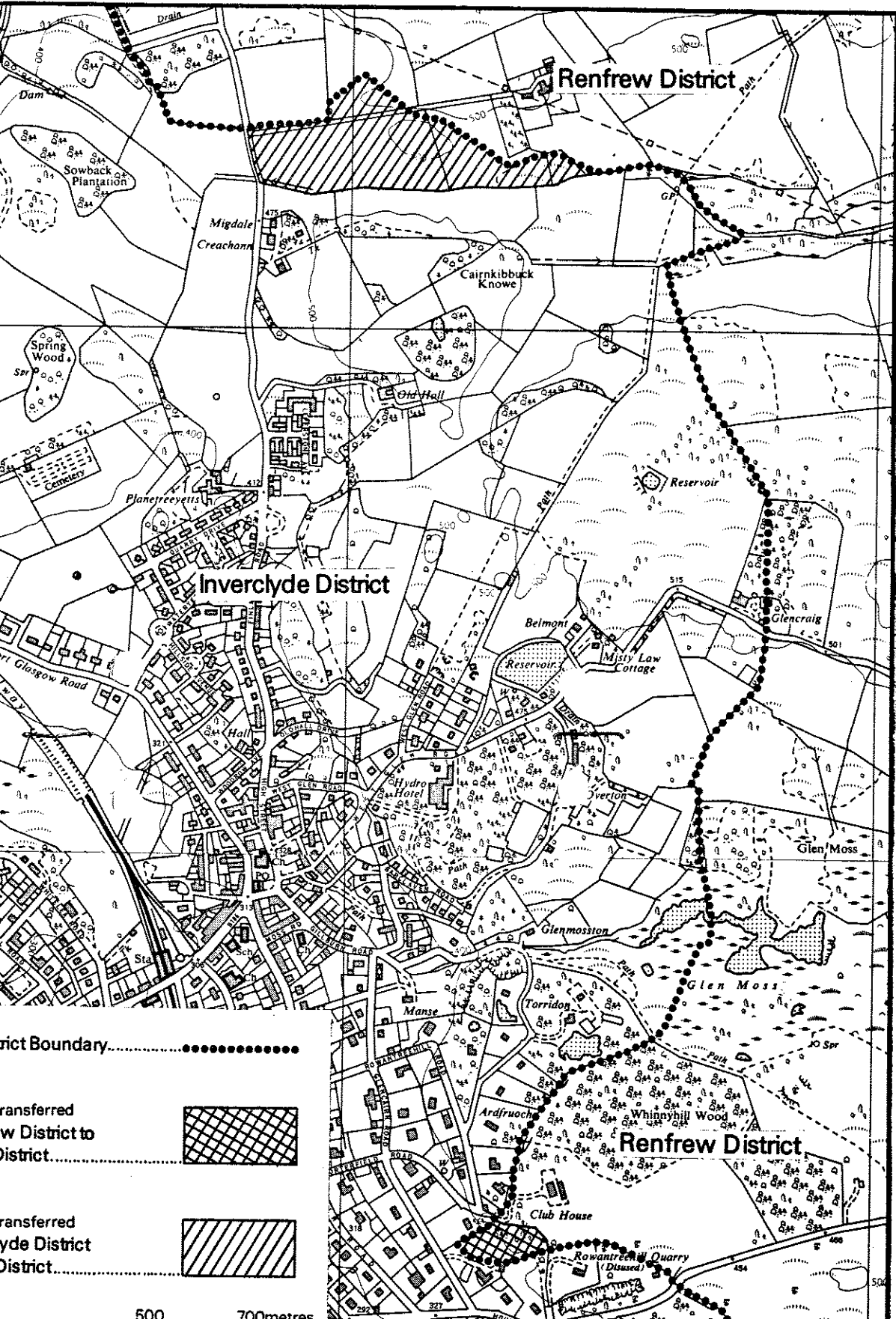
George Younger,
One of Her Majesty's Principal
Secretaries of State.

New St Andrew's House,
Edinburgh.
6th December 1984.


(a) The electoral divisions of Strathclyde Region were constituted by S.I. 1979/673, to which there are amendments not relevant to this order.

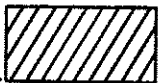
(b) The district wards of Inverclyde District were constituted by S.I. 1981/1595.

(c) The district wards of Renfrew District were constituted by S.I. 1981/554.



District Boundary.....●●●●●●●●●●

Land transferred from Glasgow District to Inverclyde District.....

Land transferred from Inverclyde District to Glasgow District.....

500 700metres

SCHEDULE

Articles 4 and 5

PART I

Commencing on the western boundary of Renfrew District at national grid reference NS 36226927; then northeastward along the said boundary to national grid reference NS 36296931; then southeastward along the northern boundary of parcel No. 3127 as shown on 1:2500 scale OS map to the western boundary of Renfrew District; then westward along the said boundary to the point of commencement.

PART II

Commencing at a point on Finlaystone Road at national grid reference NS 35827127; then northward along the said road to and eastward, northeastward and southeastward along the western boundary of Renfrew District to national grid reference NS 36467130; then westward along field boundaries to the point of commencement.

EXPLANATORY NOTE

(This Note is not part of the Order.)

This order transfers an area of approximately 2.28 acres at Heathmount, Kilmacolm from Renfrew District to Inverclyde District and an area of about 17 acres at Knockmountain Farm from Inverclyde District to Renfrew District. The order also makes consequential changes of electoral arrangements.

The areas transferred are shown on the map which forms part of this Note.

Copies of the maps referred to in article 4 of this order may be inspected at the offices of any of the local authorities referred to in this order.

STATUTORY INSTRUMENTS

1984 No. 1941 (S. 156)

LOCAL GOVERNMENT, SCOTLAND

CHANGES IN LOCAL GOVERNMENT AREAS

**The Inverclyde and Renfrew Districts (Heathmount, Kilmacolm,
and Knockmountain Farm) Boundaries Amendment Order 1984**

Printed in the UK for Her Majesty's Stationery Office

800/B842890C W.O. S7 C9 1/85

£1.30 net

ISBN 0 11 047941 6